

Sedona Travel Guide: The Ultimate Van Life Adventure

Introduction

Few places capture the spirit of van life like **Sedona, Arizona** — a desert sanctuary of red rocks, winding canyons, and endless adventure. Nestled between the high desert and the pine-covered plateaus of the Coconino National Forest, Sedona is where spirituality meets raw natural beauty.

The day we rolled into Sedona, we knew we were someplace special. After four weeks on the road, we had settled into a traveling groove — waking up to mountain sunrises, chasing new trails, and sleeping under bright, star-lit skies. We planned to stay a night or two, but Sedona had other plans for us. One hike turned into two, a quick stop stretched into more than a week, and by the time we left, we'd fallen completely under its spell.

Every hike revealed something new — towering sandstone cathedrals glowing orange at sunset, narrow canyons carved by wind and water over time, and quiet moments that made us feel connected to something far bigger than ourselves. Ultimately, Sedona isn't just a destination; it's an experience that seems to tune your rhythm to the landscape.





In this **Sedona Travel Guide**, we'll share the trails, campsites, and hidden gems that made our time here unforgettable — plus practical tips for van lifers on where to camp, find water, and soak in the area's best views. Whether you're planning your first visit or returning for another adventure, this guide will help you plan the **ultimate Sedona experience**.

Sedona Fun Facts



Quick Travel Facts

Essential Info for Van Lifers Planning Sedona

-  **Location**
Northern Arizona — ~2 hours north of Phoenix
-  **Best Time to Visit**
March–May & September–November (ideal temps, lighter crowds)
-  **Elevation**
4,350 ft (1,326 m)
-  **Vibe**
Red rocks, wellness energy, endless outdoor adventure

-  **Perfect For**
Van lifers, hikers, photographers, spiritual seekers
- Van Life by Design | Sedona Travel Guide
vanlifebydesign.com (<https://vanlifebydesign.com>)
© 2025 Van Life by Design — All Rights Reserved



Getting Around

Compact vans/SUVs shine — tight parking at trailheads & downtown



Interactive Map



[View Our Sedona Map](https://www.google.com/maps/d/viewer?mid=12CD7QO8DtOnVuQcD_kosJCxDLLufGW8) (https://www.google.com/maps/d/viewer?mid=12CD7QO8DtOnVuQcD_kosJCxDLLufGW8) (hikes, camping, scenic drives)

Tip: Weekdays at sunrise beat the crowds. Carry extra water, respect closures, and always practice Leave No Trace.

Find Solitude on the Trail



STEP INTO SEDONA

Top Sedona Hikes

Our favorite trails for epic views, sunrise magic, and hidden red-rock surprises.



Devils Bridge (Sunrise) Iconic

The famous sandstone arch with golden morning light and smaller crowds.

Parking tip: Arrive well before sunrise; park at Dry Creek or Mescal if the 4×4 road is closed, then follow signed connectors.

[Read the full guide → \(https://vanlifebydesign.com/2025/10/05/devils-bridge-sedona-sunrise-hike/\)](https://vanlifebydesign.com/2025/10/05/devils-bridge-sedona-sunrise-hike/)

Boynton Canyon Subway Cave Hidden Gem

A photogenic “subway-shaped” cavern tucked off the Boynton Canyon Trail.

Parking tip: Park at Boynton Canyon Trailhead; the spur to the cave is unsigned—follow our turn-by-turn directions.

Read the full guide → (<https://vanlifebydesign.com/2025/10/05/subway-cave-sedona/>)

Fay Canyon & Natural Bridge Low Key

Shady canyon stroll with a short scramble to a gorgeous natural bridge.

Parking tip: Small lot at Fay Canyon fills late morning—arrive early or go for golden hour.

Read the full guide → (<https://vanlifebydesign.com/2022/08/16/fay-canyon-sedona-natural-bridge/>)

Cathedral Rock (to the Saddle) Scramble

Short, steep climb with hands-on moves and massive views from the Saddle and vortex area.

Parking tip: Use the Sedona Shuttle on peak days; the Back O’ Beyond lot is tiny and fills fast.

Read the full guide → (<https://vanlifebydesign.com/2025/10/09/cathedral-rock-sedona-hike/>)

Jordan → Soldier Pass Loop Scenic

Seven Sacred Pools, Devil’s Kitchen sinkhole, and classic red-rock panoramas.

Parking tip: Park at Jordan Trailhead (soldier lot often restricted); add Cibola Pass if you want extra views.

Read the full guide → (<https://vanlifebydesign.com/2025/10/08/jordan-to-soldier-pass-sedona/>)



Bear Mountain

Big Views

A stout climb to one of Sedona's grandest 360° vistas—rewarding and less crowded.

Parking tip: Park at Doe Mountain/Bear Mountain lot; start early for shade and cooler temps.

Read the full guide → (<https://vanlifebydesign.com/2025/10/06/bear-mountain-sedona-hike/>)

Looking for even more trails? Explore our complete roundup: [Best Hikes in Sedona](https://vanlifebydesign.com/the-best-hikes-in-sedona/) → (<https://vanlifebydesign.com/the-best-hikes-in-sedona/>)

Find Yourself in Sedona



Vortexes & Energy Spots

Whether you believe in earth energy or just love a good overlook, Sedona's "vortexes" have a way of slowing you down. We didn't show up chasing mysticism, but after a few sunsets on wind-worn sandstone, we understood why people return. Call it energy, call it atmosphere — either way, these spots invite you to sit still and pay attention.

What Is a Vortex (to Us)?

A place where the landscape naturally quiets the mind — often a saddle, knob, or mesa with wide-open views and twisted junipers that have leaned into years of wind. Some visitors feel a buzz, others feel calm. We felt present.

Top Vortex & Energy Locations

Airport Mesa Vortex / Scenic Overlook

The classic "first stop" for sunrise or sunset. A short, rocky climb puts you on a sandstone knoll with sweeping views of town and the red rock skyline. Plan on company — it's popular for a reason. (Trailhead and overlook are separate on our map.)

Cathedral Rock Saddle (Vortex Area)

A short but steep scramble rewards you with wind, light, and a natural stone seat at the saddle. It's less

about standing on a summit and more about feeling the walls rise around you. Go early; afternoons get busy and hot.

Bell Rock (Bell Rock Pathway)

Easiest access of the bunch with multiple approach trails. Wander the benches, climb as high as feels comfortable, and pick a ledge for sunset. On breezy days the air seems to hum here.






Boynton Canyon (Kachina Woman / Subway Cave Area)

Most people head to the Subway Cave spur, but the broader canyon holds pockets of quiet if you keep walking. The red-and-green contrast is unreal after rain, and the morning light filters beautifully between the walls.

Chapel of the Holy Cross Overlook


Whether or not you go inside the chapel, the overlook delivers a calm, contemplative pause with big views toward Cathedral Rock. We liked it best in the late afternoon when the rock faces warm up.

How to Experience Them (Without the Hype)

-  **Arrive early or late.** Dawn and golden hour thin the crowds and turn the rocks orange.
-  **Sit longer than you think.** Ten quiet minutes changes the whole feel of a place.
-  **Mind the footing.** Sanded sandstone can be slick; grippy shoes help.
-  **Respect the space.** Keep music off, give photographers room, and tread lightly on cryptobiotic soil.
-  **Parking reality.** Use your judgment and our map pins. Some trailheads are shuttle- or time-restricted on peak days; overflow lots and connectors (like Jordan for Soldier Pass) keep the day stress-free.

If you're short on time, start with **Airport Mesa for sunset** and **Cathedral Rock at sunrise** — two very different moods, both unforgettable.

Sedona: 2-Lane and Amazing



Scenic Drives & Photo Stops




Loop routes with big payoffs. Each drive lists surface conditions, best light, and the stops worth your time.

Red Rock Scenic Byway → Bell Rock & Courthouse Loop

 18–24 mi loop  1.5–2 hrs with stops  Paved • All vans  Best: late afternoon → sunset

- Start in Village of Oak Creek → cruise AZ-179 north through the ****Red Rock Scenic Byway****.
- Short spur on ****Red Rock Loop Rd**** for Cathedral Rock viewpoints (Upper/Lower sections).
- Photo stops: ****Bell Rock****, ****Courthouse Butte****, ****Cathedral Rock**** from Red Rock Crossing.

Dry Creek → Boynton Pass → Red Rock Loop (Classic West-Side Circuit)

 ~26 mi loop  2–3 hrs  Paved + graded dirt (short sections)  Best: golden hour

- From West Sedona, take ****Dry Creek Rd**** → ****Boynton Pass Rd**** past ranch country and red buttes.
- Optional graded-dirt connectors (****FR152C/FR525****) if dry; otherwise remain on pavement.

- Photo stops: **Boynton Canyon** vistas, **Cockscomb**, distant views toward **Secret Mountain**.

Oak Creek Canyon (AZ-89A) Up-and-Back

 28–36 mi out & back

 2–3 hrs with short walks

 Paved • Tight pull-offs

 Best: morning for canyon light

- Head north on **AZ-89A** into the canyon; rolling stream, lava cliffs, and switchbacks to the rim.
- Stops: **Midgley Bridge**, **West Fork** day-use, rim overlooks near the top switchbacks.
- Note: lots are small—arrive early; avoid peak weekends with long rigs.

Red Rock Loop Road (Cathedral Rock Circuit)

 12 mi loop

 45–90 min

 Paved • All vans

 Best: sunset

- Lower & Upper **Red Rock Loop Rd** form a compact circuit along Oak Creek's bluffs.
- Stops: **Crescent Moon / Red Rock Crossing** (view back to Cathedral), meadows and river bends.
- Easy, photogenic, and perfect when you want golden-hour shots without a long hike.

Loy Butte (FR-525) → Honanki/Palatki Spur

 24–32 mi loop/return

 3–4 hrs with site visits

 Graded dirt • Washboard

 Best: late afternoon

- From 89A, take **FR-525 (Loy Butte Rd)** across high desert benches with wide-open butte views.
- Optional spurs to **Honanki** / **Palatki** heritage sites (check hours/permits).
- Dry-weather friendly for most vans; avoid after heavy rain. Excellent stargazing pull-outs.

Airport Mesa Rim Short Loop


 ~6 mi loop

 30–60 min

 Paved • Tight lots

 Best: sunrise or sunset

- Climb **Airport Rd** for skyline views; short walk to the **Scenic Overlook/Vortex knoll**.
- Great first-evening orientation; combine with dinner in West Sedona.

 **Driving Notes:** Many west-side connectors (FR-152C, FR-525) are graded dirt and washboarded — fine for most vans in dry weather; take it slow and skip after heavy rain. Day-use fees or the Red Rock Pass may apply at some viewpoints. Use our map pins for exact trailheads and overlooks.

Hot Spots for Van Lifers



Van Life in Sedona

Balancing adventure and comfort in one of Arizona's most scenic playgrounds.

Camping & Overnight Spots

The surrounding [Coconino National Forest](https://www.fs.usda.gov/recarea/coconino/recarea/?recid=54884) (https://www.fs.usda.gov/recarea/coconino/recarea/?recid=54884) offers excellent dispersed camping. We rotated between areas to match solitude, scenery, and wind cover.

- **Clear Creek National Forest Campground** — GPS: 34.81166, -111.89411
- **Javelina Camping Area** ([Red Rock Ranger District](https://www.fs.usda.gov/detail/coconino/about-forest/offices/?cid=fsbdev3_018457) (https://www.fs.usda.gov/detail/coconino/about-forest/offices/?cid=fsbdev3_018457)) — GPS: 34.81166, -111.89295
- **Surprise Camping Area** — GPS: 34.82348, -111.90623
- **Cockscomb Camping Area** (Red Rock Ranger District) — GPS: 34.868806, -111.90361
- **Nolan Camping Area** — GPS: 34.88262, -111.90910

Prefer hookups or in-town convenience? Try [Rancho Sedona RV Park](https://ranchosedona.com/) (https://ranchosedona.com/) (135 Bear Wallow Lane) or **Elks Lodge #2291** (110 Airport Road).

If you plan to explore downtown, review Sedona's [official public parking guide](https://www.sedonaaz.gov/home/showpublisheddocument/31439/638804107671200000) (https://www.sedonaaz.gov/home/showpublisheddocument/31439/638804107671200000). It lists designated lots and vehicle size limits—note that RVs and oversized vans are **not permitted in Lots 5, 6, or 7**. Follow posted signage to avoid fines.

For maps, parking details, and local guidance (including water info), stop by the **City of Sedona Visitor Center** — 102 Roadrunner Drive, Sedona, AZ. Official info: [sedonaaz.gov](https://www.sedonaaz.gov/) (https://www.sedonaaz.gov/).

Tip: Most areas observe a 14-day limit within a 30-day period; use established spots and move often.

Water & Propane

Refilling is easy once you know where to look:

- **Information Center** (gallon jug fills) — GPS: 34.86869, -111.76187
- **Whole Foods Market** (<https://www.google.com/maps/search/?api=1&query=Whole+Foods+Market+Sedona+1420+W+State+Rte+89A+Sedona+AZ+86336>) — 1420 W State Rte 89A, Sedona, AZ 86336 · [\(928\) 282-6311](tel:9282826311)
Water refill station is inside the store.
- **Sedona Ace Hardware** (<https://www.google.com/maps/search/?api=1&query=Sedona+Ace+Hardware+1570+W+Highway+89A+Sedona+AZ+86336>) — 1570 W Highway 89A, Sedona, AZ 86336 · [\(928\) 282-0263](tel:9282820263)
Reliable propane refills and easy access.

The dry air sneaks up on you—carry more water than you think you'll need.

Dump & Trash

We handled waste by stopping at private campgrounds and paying a small fee to use their dump stations. It's low stress, supports local businesses, and keeps the forest clean for everyone.

Wi-Fi & Connectivity

Our **Starlink system in Alice** kept us online everywhere—from open ridges off FR525 to tucked-in sites along FR152C. Need public Wi-Fi? Try the [Sedona Public Library](https://www.sedonapubliclibrary.org/) (<https://www.sedonapubliclibrary.org/>) for a quiet workspace and dependable connection.

Leave No Trace & iOverlander Ethics

Sedona's public lands are stunning yet fragile. Stay on established sites, respect fire restrictions, and pack out everything. We use [iOverlander](https://iOverlander.com/) (<https://iOverlander.com/>) as a planning tool but always verify on arrival—if a spot looks overused or close to homes, keep rolling.

Planning your hikes next? Browse our roundup: [Best Hikes in Sedona →](https://vanlifebydesign.com/the-best-hikes-in-sedona/) (<https://vanlifebydesign.com/the-best-hikes-in-sedona/>)

Where Locals Eat & Unwind



Dining in Sedona as a van lifer is all about good food, relaxed energy, and local flavor — not white tablecloths. After a long day on the trails or exploring forest roads, we tend to skip the 5-star scene and look for the spots where the locals actually eat. You'll find plenty of low-key cafés, breweries, and roadside pizza joints serving honest meals with a view. Many have patios where you can kick back in your hiking boots, enjoy a craft beer, and trade trail stories with fellow travelers. Whether it's a fresh croissant and espresso in the morning or a wood-fired pizza and local brew at sunset, Sedona's casual dining scene fits the van life rhythm perfectly — affordable, easygoing, and just the right kind of indulgent

Local Eats and Brews

Low-key, locally loved, and van-friendly. Think sunrise fuel, post-trail pizza, and an easy pint with a view.

Classic Breakfast Café (101 Omelets vibe)

 Breakfast West Sedona Opens early

- Old-school diner energy and big plates after a dawn hike.
- Evergreen pick for omelets, coffee, and quick, friendly service.

Pump House-Style Coffee & Breakfast

 Coffee & Pastries Uptown / Creekside Relaxed patio

- Easy morning stop for espresso, breakfast sandwiches, and a mellow patio.
- Good meet-up spot before exploring Uptown or Oak Creek.

Layla's Bakery & Café

 Bakery West Sedona

- European-style pastries and strong coffee; croissants disappear fast.
- Handy for stocking the van with next-day breakfast.

Sedonuts & Coffee



Donuts

Uptown Sedona

Grab-and-go

- Frosted and glazed classics with hot coffee — perfect post-trail treat.
- Parking is easier first thing in the morning.

Wildflower Bread Company (Piñon Pointe)



Bakery Café

South Sedona

Take-away

- Reliable spot for breads, pastries, and light breakfast to go.
- Easy in/out lot for vans compared to Uptown side streets.

Pisa-Lisa-Style Wood-Fired Pizza



Pizza

West Sedona / VOC

Casual

- Thin-crust pies and craft-beer friendly; lively but not fussy.
- Great post-hike share plates; call-ahead helps on weekends.

Famous Pizza & Beer



Pizza & Pints

VOC / West Sedona

Game-day vibe

- Laid-back slices, pitchers, and TVs — come as you are.
- Spacious seating; easier for groups and road crews.

Hideaway House (View-Forward Italian)



Casual Italian

Uptown

Patio views

- Hearty bowls and flatbreads with red-rock patio views.
- Sunset tables fill quickly — earlier is better.

Picazzo's Healthy Italian Kitchen



GF-Friendly

West Sedona

Family, casual

- Gluten-free and dairy-free options without the "special trip" vibe.

- Solid choice for mixed-diet road crews.

Sedona Beer Company



Brewery

Uptown

Patio

- Small-batch brews with a laid-back patio and casual bites.
- Good cap to a day on the trails; expect busy weekends.

Oak Creek Brewery & Grill



Brewpub

West Sedona

Pub food

- Local staple for pints, burgers, and relaxed evenings.
- Easygoing, dog-friendly energy on the patio.

⌚ Hours & menus change — especially off-season. We keep this list casual on purpose. Use our map, check current hours, and lean into the vibe and neighborhood more than a specific dish. Your wallet will thank you.

Suggestion for First-time Visitors



3-Day Sedona Itinerary

A balanced loop through Sedona's must-sees, hidden gems, and van-friendly favorites — planned for a first-time visitor who wants to feel like a local.

Day 1 – First Impressions & Sunset Magic

Morning: Ease into Sedona with *Bell Rock Pathway* or *Courthouse Loop* — wide views, red rock glow, and a friendly warm-up hike. Grab coffee or breakfast at *Layla's Bakery* before you roll out.

Midday: Cruise the *Red Rock Scenic Byway* for postcard views and short stops at Chapel of the Holy Cross or Red Rock Crossing. If it's hot, park at Crescent Moon Picnic Area and cool off in Oak Creek.

Sunset: Head up *Airport Mesa* for the classic Sedona welcome — the golden hour glow across Cathedral Rock. Grab dinner at *Sedona Beer Company* or *Hideaway House* afterward.

Day 2 – Adventure & Quiet Canyons

Morning: Hit *Devil's Bridge Trail* early (before 8 am) to beat the crowds. The short climb to the arch is worth every step.

Midday: Refuel at *Pisa Lisa* or *Famous Pizza & Beer* in West Sedona. Then drive the *Boynton Pass / Dry Creek Loop* — beautiful country with pull-offs for lunch and photos.

Afternoon: Hike *Fay Canyon* for a change of pace — a quiet, shaded trail with a hidden natural bridge.

Sunset: Relax at *Cathedral Rock* or *Red Rock Loop Road*. Even if you just sit and watch the light change, it's unforgettable.

Day 3 – Forest Roads, Art, and Farewell Views

Morning: Brew coffee in the van and head north along *Oak Creek Canyon* (AZ-89A). Stop at *Midgley Bridge* overlook and *West Fork Trail* if time allows — both are stunning.

Midday: Return toward Sedona for a mellow lunch and browse the shops at *Tlaquepaque Arts Village* (great parking for vans).

Afternoon: If the weather's clear, drive the *Loy Butte Road* (FR-525) out to *Honanki* ruins or find a dispersed site to unwind before heading out of town.

Evening: End your trip with a cold pint at *Oak Creek Brewery & Grill* — Sedona's original craft spot — and toast to the road ahead.

Tip: Sedona runs on daylight. Start hikes early, use shuttle trailheads when required, and treat every sunset as an event. You'll leave with red dust on your shoes and a long list of places you can't wait to come back to.

Extra Days & Hidden Gems



Extend Your Stay

If three days aren't enough (they never are), these nearby adventures and quiet corners are worth an extra day or two.

Soldier Pass & Seven Sacred Pools

Short, scenic, and full of surprises — pools, red rock caves, and easy access from town. Go early or take the shuttle trailhead to skip parking hassles.

Palatki & Honanki Heritage Sites

Drive the forest roads west of Sedona to see ancient cliff dwellings and pictographs. Rough road but doable in dry weather — a great half-day history fix.

Day Trip to Jerome

Wind south through Cottonwood's wine country and up the mountain to Jerome — an old mining town turned artist enclave. Great views, quirky shops, and local beer at the top.

Once you've done these, you'll already be planning your next loop through Arizona. Sedona's easy to love — and even easier to come back to.

Getting Around in Sedona

Download the interactive map so you can zoom, filter, and navigate while you're on the road.

Download the Sedona Van Life Map

Open this link on your phone or laptop to use our interactive map in **Google My Maps**:

<https://tinyurl.com/sedona-vanlife-map> (<https://tinyurl.com/sedona-vanlife-map>)

If you're reading the printed guide, type this into your browser:

tinyurl.com/sedona-vanlife-map

Download the interactive map here: <https://tinyurl.com/sedona-vanlife-map> (<https://tinyurl.com/sedona-vanlife-map>)